


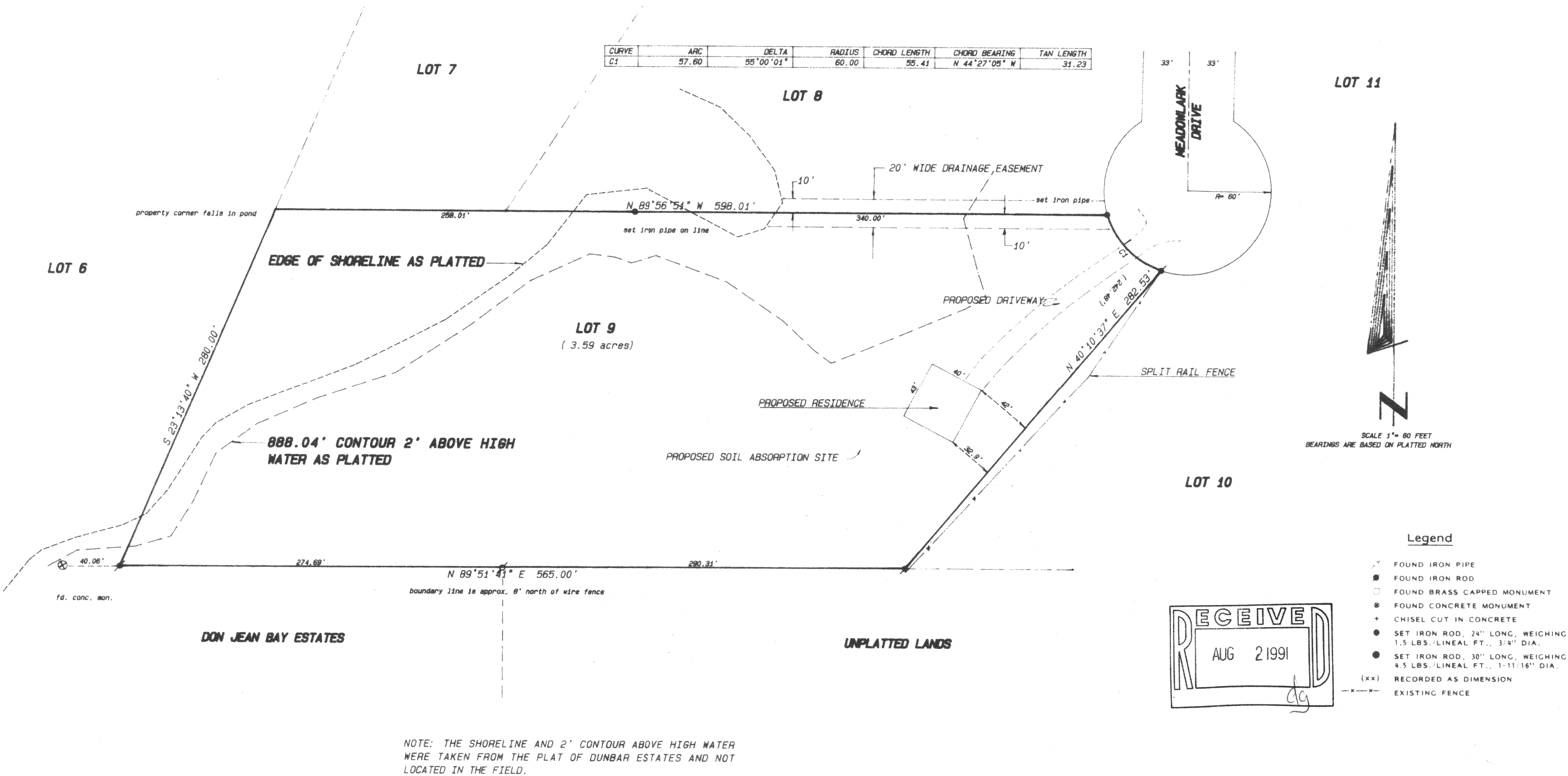
PLAT OF SURVEY

LOT 9 OF DUNBAR ESTATES SUBDIVISION
LOCATED IN SECTION 36, TOWN 4 NORTH, RANGE
16 EAST, WALNORTH COUNTY, WISCONSIN.

ORDERED BY: ROBERTS REALTY
P.O. BOX 1078
WILLIAMS BAY, WI. 53191


SELLER: BANK ONE TRUST

BUYER: MR. AND MRS. CLAPP



- Legend
- FOUND IRON PIPE
 - FOUND IRON ROD
 - FOUND BRASS CAPPED MONUMENT
 - FOUND CONCRETE MONUMENT
 - CHISEL CUT IN CONCRETE
 - SET IRON ROD, 24" LONG, WEIGHING 1.5 LBS./LINEAL FT., 3/4" DIA.
 - SET IRON ROD, 30" LONG, WEIGHING 4.5 LBS./LINEAL FT., 1-11/16" DIA.
 - RECORDED AS DIMENSION
 - EXISTING FENCE

SCALE: 1"= 60 FEET



"I hereby certify that I have surveyed the above described property and that the above map is a true representation thereof and shows the size and location of the property, its exterior boundaries, the location of all visible structures and dimensions of all principal buildings thereon, boundary fences, apparent easements, roadways and visible encroachments, if any."

"This survey is made for the use of the present owners of the property, and also those who purchase, mortgage, or guarantee the title thereto within one year from date hereof."

Kenneth B. Abernathy Jr.
KENNETH B. ABERNATHY, JR.
WISCONSIN REGISTERED LAND SURVEYOR,
S-1594

Date: MAY 2, 1991 Job No. 91-426